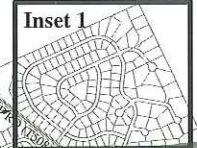
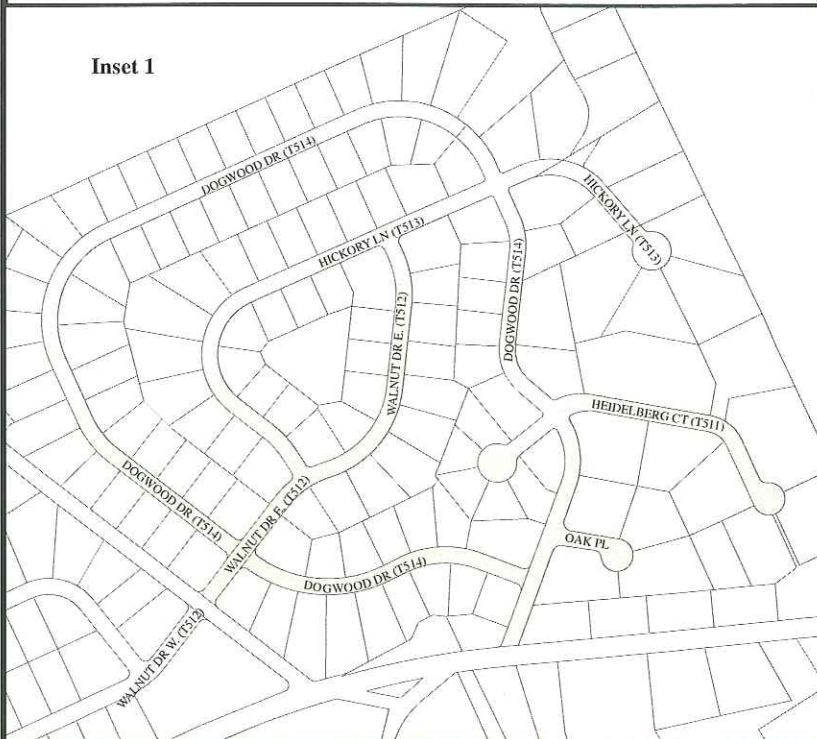



- Zoning**
- AP AP, Effective Agricultural Preservation
 - R-A R-A, Rural Agricultural
 - R-1 R-1, Low Density Residential
 - R-2 R-2, Medium Density Residential
 - C-1 C-1, Commercial
- Road
 Parcel
 Stream
 Municipal Boundary

This is to certify that this is the Official Zoning Map of Jefferson Township as enacted March 12, 2005.

[Signature]
 Chairman, Board of Supervisors

[Signature]
 Attest, Township Secretary



Zoning Measurements

A	600 feet from centerline of road.
D	300 feet from existing road right-of-way
E	400 feet from the intersection of road centerline.
F	600 feet from Township border.
G	800 feet from centerline of road.
H	200 feet from existing road right-of-way.
I	1300 feet from centerline of road.
J	1800 feet from intersection of road centerline.

**Jefferson Township Zoning
Berks County, PA**

READING
 8047 North Park Road
 PO Box 6307
 Reading, PA 19616-6307
 610.421.2000
 F. 610.621.2001

LEHIGH VALLEY
 Managerial Office Plaza, Suite 401
 2222 Lehigh Street
 Wilkes-Barre, PA 18257-3439
 610.433.1168
 F. 610.433.1489

US VIRGIN ISLANDS
 PO Box 25367, 131 1/2 Wilkesbarre
 St. Croix, 02091-0824
 340.771.0123
 F. 340.772.0152

SSM
 SPOFFORD | SILVINS | MCCOY
 Engineers and Consultants
 ssmgroup.com

12/14/05

Data source: Berks Co. GIS, Urban Research & Development Corp. 10/2000, SSM.